








**Chunky-Okatibbee Watershed
Recreational Access Points
Mississippi Canoe Club**

Recreational Access

Location

- Dunn's Falls Road Access
- Dunn's Falls Water Park Emergency Access
- Highway 11 Bridge Emergency Access
- Highway 80 Bridge #1
- Highway 80 Bridge #2
- Stuckey Bridge Road Access
- Wanita Lake Road Bridge Access
-  Perennial Streams
-  County Roads
-  Highways
-  Chunky-Okatibbee Watershed
-  Watershed Counties
-  Watershed Cities
-  Surface Water Bodies

